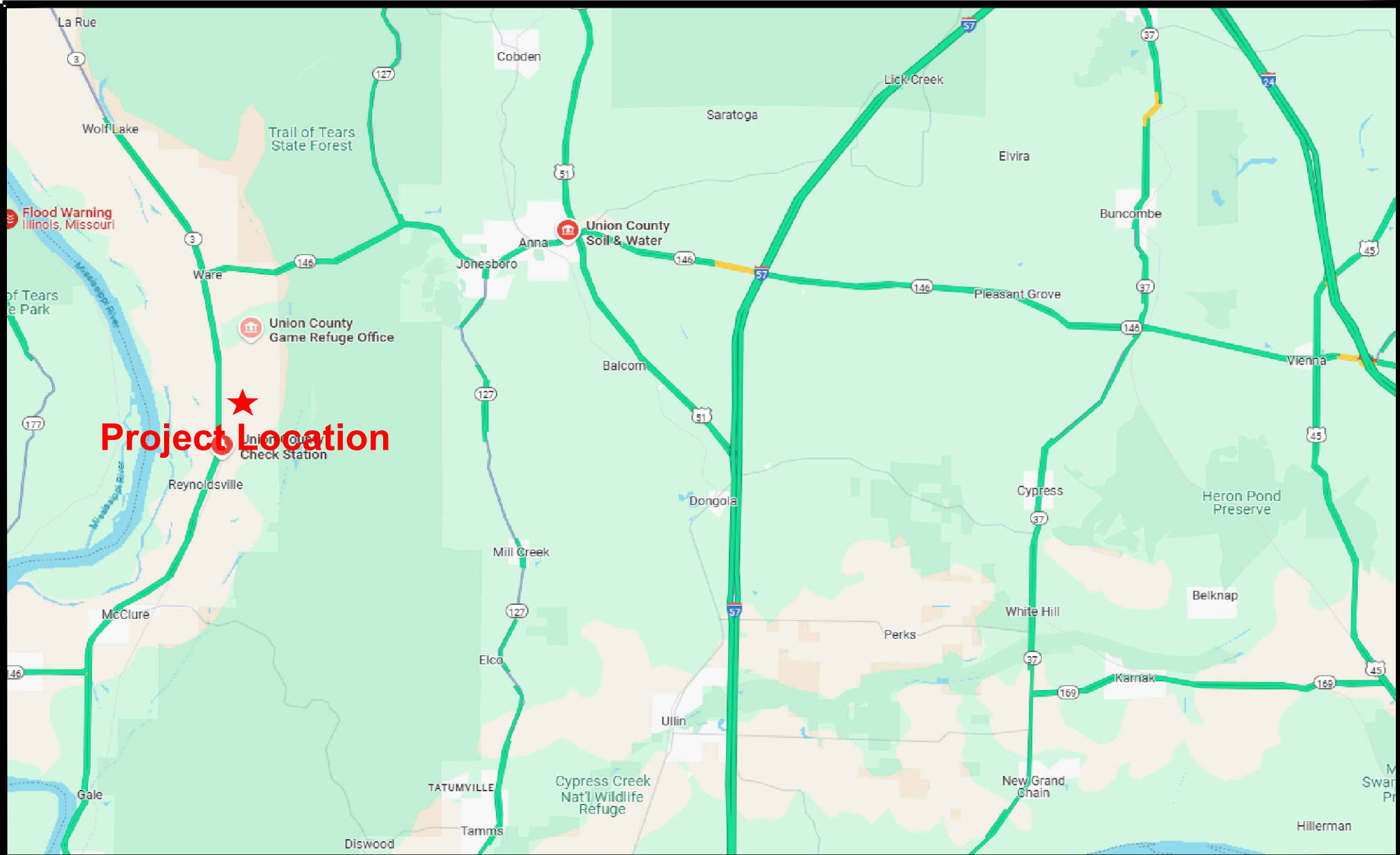


ATTACHMENT A

Plan Drawings



SITE INFORMATION

*Union County SFWA
2755 Refuge Road
Jonesboro, IL 62952*



**ILLINOIS
DEPARTMENT OF
NATURAL
RESOURCES**

PROJECT NAME:
Install Irrigation Well

DRAWN BY:
JMB

IDNR FILE NO.:
5-26-002

CHECKED BY:

DWG NAME/NO.:
PROJECT LOCATION

DATE:
OCT. 2025

SCALE:
N.T.S.

A-1



SITE INFORMATION

*Union County SFWA
2755 Refuge Road
Jonesboro, IL 62952*



**ILLINOIS
DEPARTMENT OF
NATURAL
RESOURCES**

PROJECT NAME:
Install Irrigation Well

DRAWN BY:
JMB

IDNR FILE NO.:
5-26-002

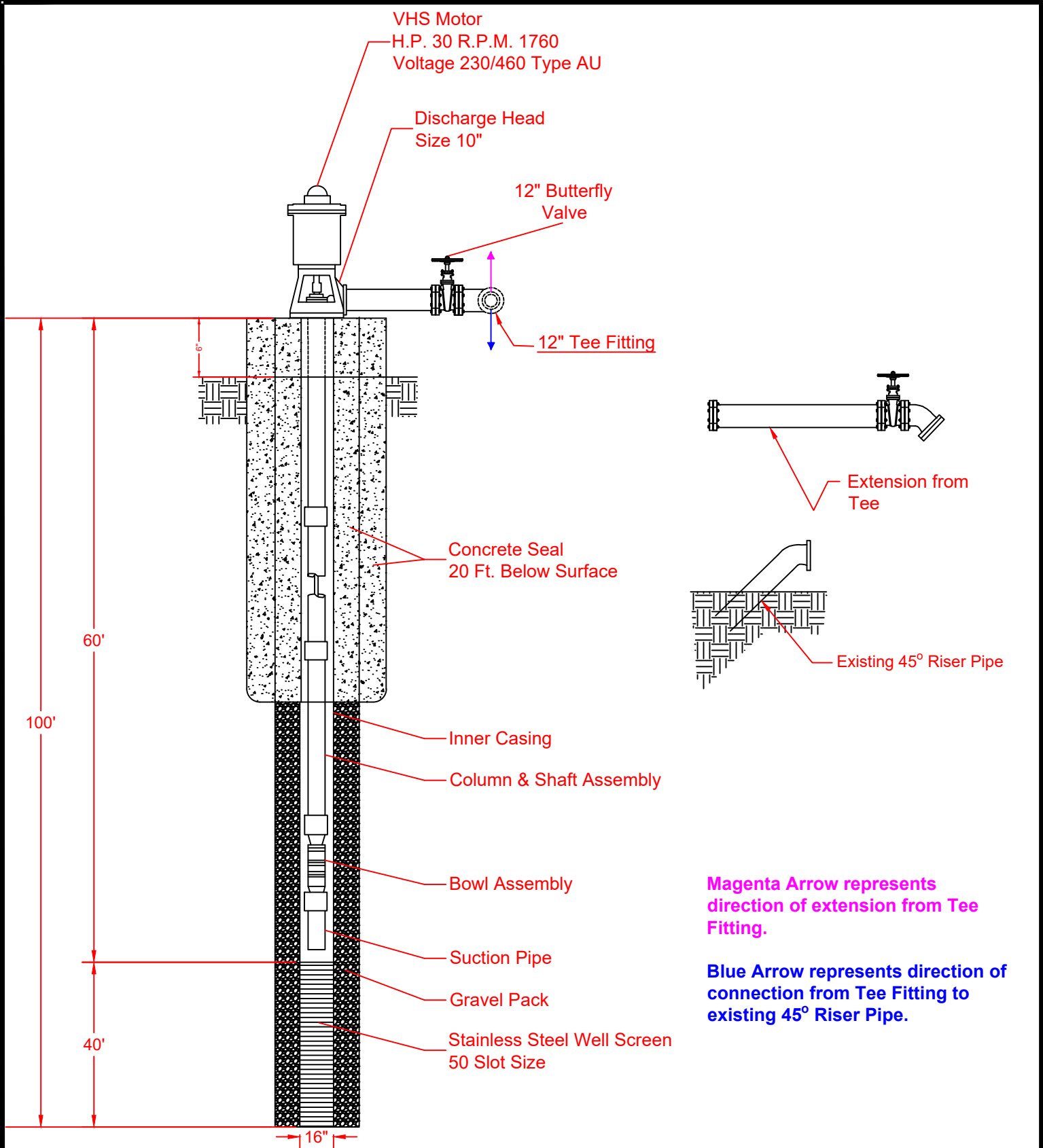
CHECKED BY:

DWG NAME/NO.:
PROPOSED CONSTRUCTION

DATE:
OCT. 2025

SCALE:
N.T.S.

B-1



SITE INFORMATION

*Union County SFWA
2755 Refuge Road
Jonesboro, IL 62952*



ILLINOIS
DEPARTMENT OF
**NATURAL
RESOURCES**

PROJECT NAME:
Install Irrigation Well

DRAWN BY:
JMB

IDNR FILE NO.:
5-26-002

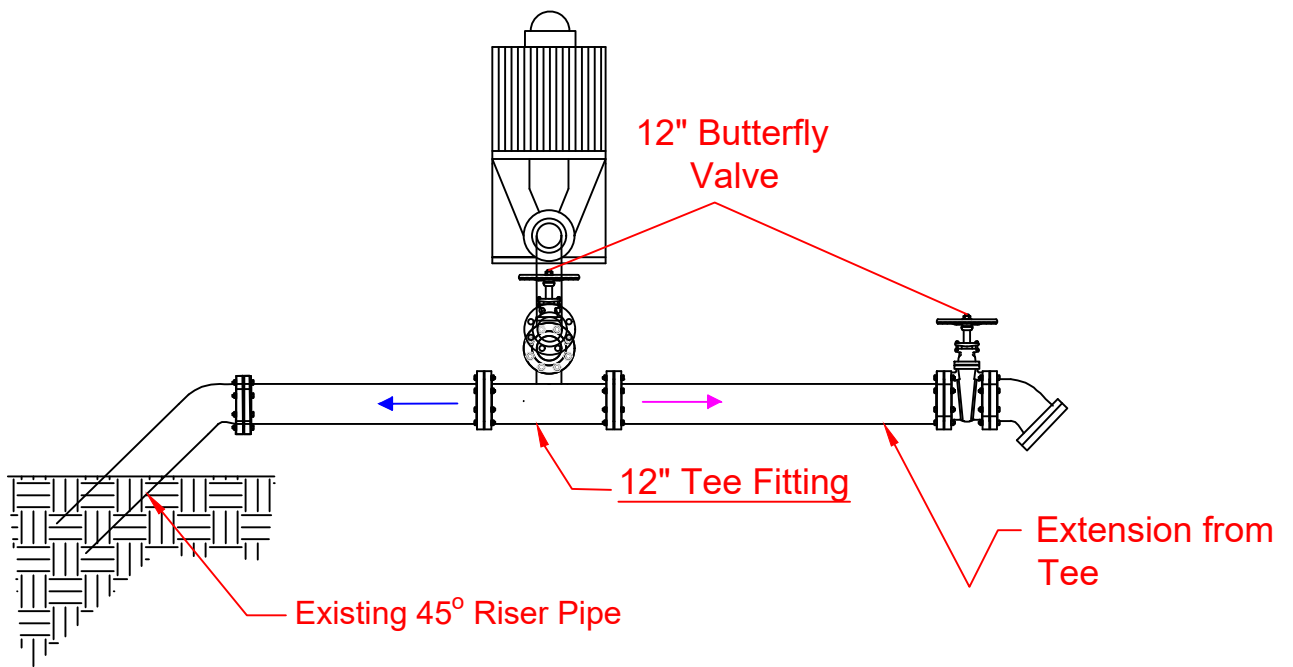
CHECKED BY:

DWG NAME/NO.:
Well Detail

DATE:
JAN. 2026

SCALE:
N.T.S.

D-1



Magenta Arrow represents direction of extension from Tee Fitting.

Blue Arrow represents direction of connection from Tee Fitting to existing 45° Riser Pipe.

SITE INFORMATION

*Union County SFWA
2755 Refuge Road
Jonesboro, IL 62952*



ILLINOIS
DEPARTMENT OF
**NATURAL
RESOURCES**

PROJECT NAME:
Install Irrigation Well

DRAWN BY:
JMB

CHECKED BY:

DATE:
JAN. 2026

SCALE:
N.T.S.

IDNR FILE NO.:
5-26-002

DWG NAME/NO.:
Piping Detail

D-2